













HERRIMAN CITY TRAILS

-  TRAILHEAD W/ RESTROOM & PARKING
 -  FUTURE TRAILHEAD
 - URBAN TRAILS
 -  PAVED
 -  UNPAVED
 -  DUAL SURFACE
 - NON-MOTORIZED TRAILS
 -  ADVANCED
 -  BEGINNER
 -  INTERMEDIATE
 - PROPOSED TRAIL
 -  NON-MOTORIZED
 -  URBAN
 -  PARK/ OPEN SPACE
- TRAIL ALIGNMENT MAY CHANGE DURING CONSTRUCTION
- 0 0.125 0.25 0.5 Mile 



SCAN FOR AN INTERACTIVE MAP